



Helping to keep the lights on,
businesses running
and communities strong®

Jan. 14, 2021

#10 WINDOW AREA
Entire Area must be clear

**FIRY-11 Transmission
line rebuild project**

<Name>
<Address>
<City>, <State> <Zip>

Dear Neighbor:

American Transmission Co. owns and operates the high-voltage electric transmission system in most of Wisconsin. To make needed improvements, we are rebuilding the 69,000 volt transmission line that crosses on or near your property.

Due to the age and condition of some parts of the transmission line facilities, we are in the process of developing a comprehensive plan to rebuild the line to 102 wood h-frames structures with steel monopoles. The roughly 11-mile line runs from the Finger Road Substation in the city of Green Bay to the Wesmark Substation in the town of Denmark (please see map on reverse side).

ATC and/or contractor staff may have been, and will continue to be, out on the right-of-way to gather additional information prior to construction, conduct vegetation management work and related-maintenance activities throughout 2021 and early 2022. We'll contact you for permission if we need access to your property outside the right-of-way. We anticipate construction will begin summer 2022.

COVID-19 precautions

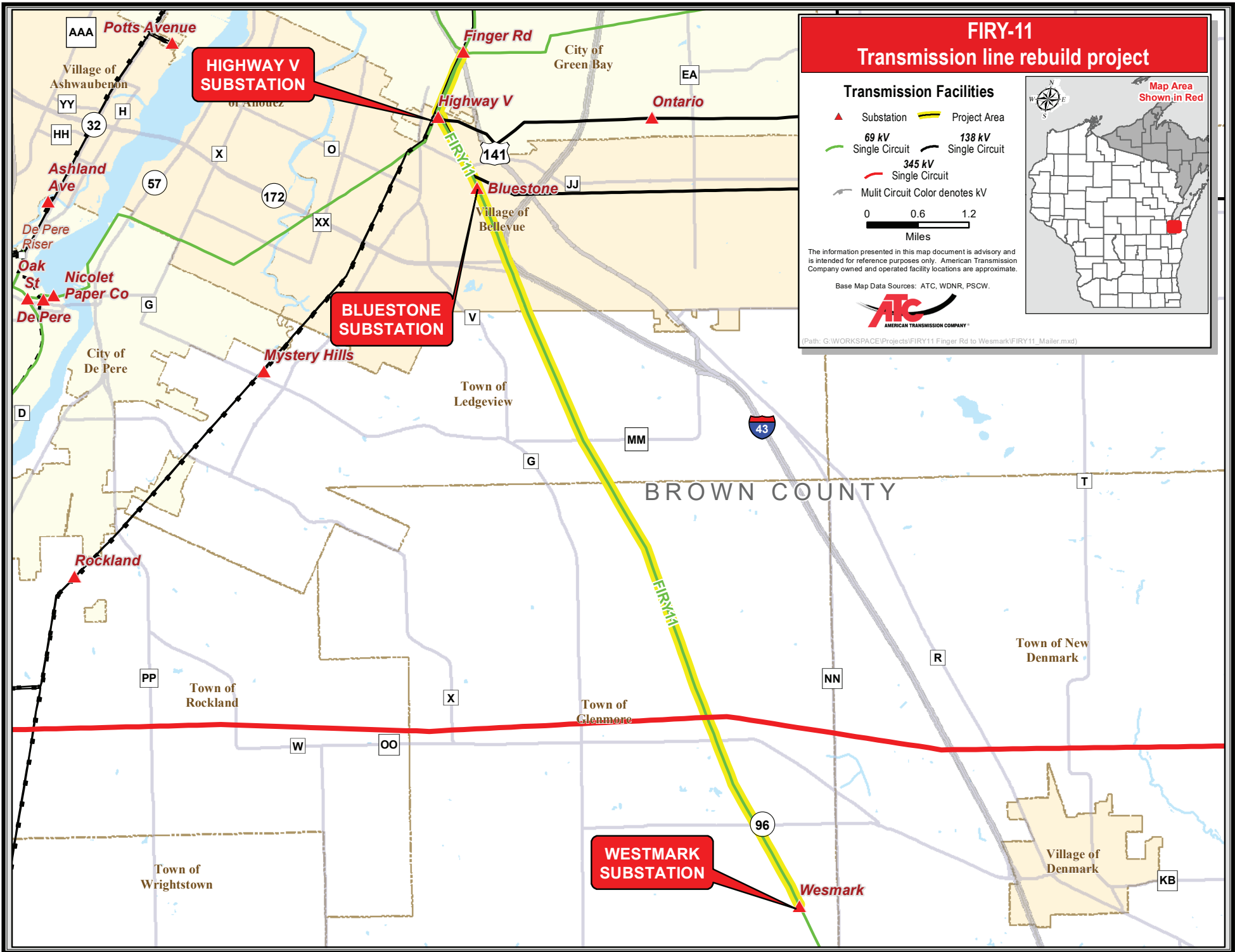
Safety is a priority for ATC. Our field workers and contractors continue to conduct their work according to the safe distancing practices recommended by the Centers for Disease Control and Prevention, and state public health guidelines. For everyone's safety, we ask that you remain a safe distance away from any onsite field crews.

We will continue to update you on our plans and ongoing efforts. If you have questions about the project, please contact me.

Thank you in advance for your patience and cooperation as we work to improve the reliability of the transmission system in your area.

Sincerely,

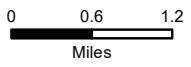
Sharon Pretorius
Senior Local Relations Representative
(262) 951-6234 | spretorius@atcllc.com



FIRY-11 Transmission line rebuild project

Transmission Facilities

- ▲ Substation
- ▬ Project Area
- ▬ 69 kV Single Circuit
- ▬ 138 kV Single Circuit
- ▬ 345 kV Single Circuit
- ▬ Mult Circuit Color denotes kV

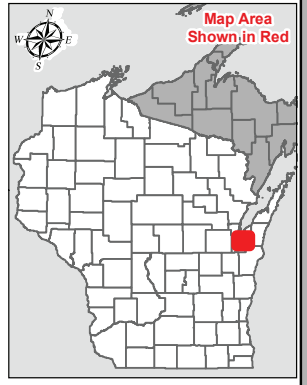


The information presented in this map document is advisory and is intended for reference purposes only. American Transmission Company owned and operated facility locations are approximate.

Base Map Data Sources: ATC, WDNR, PSCW.



(Path: G:\WORKSPACE\Projects\FIRY11 Finger Rd to Wesmark\FIRY11_Mailer.mxd)



BROWN COUNTY

**WESTMARK
SUBSTATION**

**HIGHWAY V
SUBSTATION**

**BLUESTONE
SUBSTATION**

Rockland

Wesmark

Mystery Hills

Finger Rd

Highway V

Bluestone

Ontario

Potts Avenue

Ashland Ave

Oak St

Nicolet Paper Co

De Pere

Rockland

Village of Denmark

Town of New Denmark

Town of Glenmore

Town of Ledgewie

Village of Bellevue

City of Green Bay

Village of Ashwaubenon

City of De Pere

Town of Rockland

Town of Wrightstown



Map Area Shown in Red